

**APPLICATION FOR FARMLAND ASSESSMENT**  
REFER TO EXCERPTS OF THE LAW AND INSTRUCTIONS BEFORE COMPLETING

DIV. OF TAXATION

COUNTY **HUNTERDON**

**1020** MUNICIPALITY **Borough Of Milford**

TAX YEAR **2009**

QUAL:

**SECTION 1 - IDENTIFICATION INFORMATION (Please print or type all information)**

(1) Owner's Name **LANG, STEVEN**  
 (2) Mailing Address **43 WEST PROSPECT STREET**  
**EAST BRUNSWICK NJ 08816**  
 (3) Telephone  
 (4) Land Location **MOUNT NEBO ROAD**  
 (5) Block Lot (Primary) **1 62**  
 (a) Qualification # (if assigned by assessor)  
**See at bottom for detailed Block / Lot Listings**

(B) Farm operator(s) other than owner

(a1) Name  
 (b1) Address  
 (c1) Telephone

(6) The land is farmed solely by owner **Y**  
 rented to farmer: **N**  
 farmed by owner and tenant: **N**

(a2) Name  
 (b2) Address  
 (c2) Telephone

(7) is farm deed restricted to agriculture? Y / N: **N 0.00** Ac.

**SECTION 2 - BREAKDOWN OF LAND USE CLASSES (All entries and totals must be accurate)**

Insert the current year's acreage in the appropriate land use class. Indicate acres to the nearest hundredth (0.00) - DO NOT USE DIMENSIONS  
 REFER TO DEFINITIONS OF LAND USE UNDER "INSTRUCTIONS"

ACTIVELY DEVOTED LAND	ACREAGE	LAND NOT ACTIVELY DEVOTED	ACREAGE
(1) Cropland Harvested .....	<b>0.00</b>	(8) Land under and land used in connection with farmhouse .....	<b>0.00</b>
(2) Cropland Pastured .....	<b>0.00</b>	(9) All other land not devoted to agricultural or horticultural use .....	<b>0.00</b>
(3) Permanent Pasture .....	<b>0.00</b>	(10) TOTAL NOT DEVOTED TO AGRICULTURAL OR HORTICULTURAL USE (Sum of lines 8 & 9 )	<b>0.00</b>
(4) Non-appurtenant woodland (See instructions before making entry)	<b>45.00</b>	(11) TOTAL ACREAGE OF ALL LAND (Sum of lines 7 & 10) .....	<b>45.00</b>
(5) Appurtenant woodland or wetland (See instructions before making entry)	<b>0.00</b>	* If less than 5 acres, cite the municipality, block/lot(s) of contiguous acreage in adjacent municipality.....Y / N: <b>N</b>	
(6) Acres used of : (don't include pastured acres)		(12) Is there a claim for land under:	
(a) <u>0.00</u> Boarding	(b) <u>0.00</u> Rehabilitating	(c) <u>0.00</u> Training	
(7) TOTAL DEVOTED TO AGRICULTURAL OR HORTICULTURAL USE (Sum of lines 1 - 6)	<b>45.00</b>	- Seasonal farm markets?. (Y/N):.....	<b>N</b>
		- Seasonal agricultural labor housing?. (Y/N):.....	<b>N</b>

**SECTION 3 - CURRENT YEAR FARMING ACTIVITY -** Indicate acres to nearest tenth (0.00). Include Double Cropping, for example 2 plantings on fifty acres should be reported as 100.00 acres.

INSERT CURRENT YEAR HARVESTED /OR/ TO BE HARVESTED ACREAGE.

A. FIELD CROPS (Harvested Acres)		Acres		Trees & shrubs (nursery)		(30) 0.00		Eggplant		(53) 0.00	
Irrigated Acres	(80)	0.00		Sod (cultivated)	(31)	0.00		Lettuce	(54)	0.00	
Barley (grain)	(11)	0.00		Christmas trees	(32)	0.00		Onions	(55)	0.00	
Corn for grain	(12)	0.00		Other:		0.00		Peas	(56)	0.00	
Corn for silage	(13)	0.00		<b>D. LIVESTOCK</b>		<b>Avg # of Livestock</b>		Peppers (sweet)	(57)	0.00	
Hay (alfalfa)	(15)	0.00		All beef cattle	(33)	0		Potatoes (white)	(58)	0.00	
Hay (other exluding salt hay)	(16)	0.00		Dairy	(34)	0		Potatoes (sweet)	(59)	0.00	
Oats (grain)	(17)	0.00		Dairy (young)	(35)	0		Pumpkins	(60)	0.00	
Rye (grain)	(18)	0.00		Horses & ponies	(36)	0		Spinach	(61)	0.00	
Sorghum	(19)	0.00		Sheep	(37)	0		Squash	(62)	0.00	
Soybeans	(20)	0.00		Swine	(38)	0		Tomatoes	(63)	0.00	
Wheat	(21)	0.00		Bees (Hives)	(39)	0		Melons	(64)	0.00	
Cover Crops Planted:		0.00		Ducks	(40)	0		Mixed & other vetable crops	(65)	0.00	
Other Field Crops:		0.00		Fur animals	(41)	0		Other crops:		0.00	
<b>B. FRUIT CROPS (Bearing Acres)</b>		<b>Acres</b>		Goats	(42)	0		<b>F. AQUACULTURE</b>		<b>Acres</b>	
Irrigated Acres	(81)	0.00		Chickens (meat)	(43)	0		Clams, oysters (other specify)	(66)	0.00	
Apples	(22)	0.00		Chickens (layers)	(44)	0		Fresh water, pond fish	(67)	0.00	
Blueberries	(23)	0.00		Turkeys	(45)	0		Other:		0.00	
Cranberries	(24)	0.00		Other:		0		<b>G. ANNUAL HARVEST OF</b>		<b>Cords, Board</b>	
Grapes	(25)	0.00		<b>E. VEGETABLE CROPS (Harvested Acres)</b>				<b>WOODLAND PRODUCTS</b>		<b>Feet, Etc.</b>	
Nectarines	(86)	0.00		Irrigated Acres	(83)	0.00		Fuelwood (cords)	(68)	4	
Peaches	(26)	0.00		Asparagus	(46)	0.00		Pulpwood (cords)	(69)	0	
Strawberries	(27)	0.00		Beans, lima	(47)	0.00		Timber (Bd. Ft.)	(70)	0	
Other fruit crops		0.00		Beans, snap	(48)	0.00		Other:		0	
Non-bearing Fruit		0.00		Cabbage	(49)	0.00		<b>H. LAND IN FEDERAL GOVERNMENT PROGRAM</b>			
<b>C. ORNAMENTAL CROPS</b>		<b>Acres</b>		Carrots	(50)	0.00		Name of Program:			
Irrigated Acres	(82)	0.00		Corn, sweet	(51)	0.00		Program Number	0.		
Bedding plants	(28)	0.00		Cucumbers	(52)	0.00		Acres in Program	(73)	0.00	
Flowers cut	(29)	0.00									

**Summary of Farmland Application & Supplemental Forms**

Farm Type: **DENIED----WOODLAND**

Activity: [

Income: **\$525**

Forester: **PLISKA, ROBERT**

This application is:


Approved: ( ) Disapproved: (X)

12/21/2008

Date

David M Gill, CTA

Assessor



APPLICATION IN DUPLICATE TO BE FILED WITH LOCAL TAX ASSESSOR  
 TAXPAYER SHOULD REATIN A COPY FOR HIS FILES

List of Block / Lot: (IF ENTRY MADE IN SECTION II LINE 4, COPY MUST ALSO BE FILED WITH DEPT. OF ENVIRONMENTAL PROTECTION) Forester

FA #: / Block / Lot / Qual: D0001 1 62 45.00 Acres MOUNT NEBO ROAD \$525

**APPLICATION FOR FARMLAND ASSESSMENT**  
REFER TO EXCERPTS OF THE LAW AND INSTRUCTIONS BEFORE COMPLETING

DIV. OF TAXATION

COUNTY **HUNTERDON**

**1020** MUNICIPALITY **Borough Of Milford**

TAX YEAR **2009**

**SECTION 1 - IDENTIFICATION INFORMATION (Please print or type all information)**

QUAL:

(1) Owner's Name **THOMPSON REALTY CO OF PRINCETON IN**

DEP #: **A-2923**

(2) Mailing Address **195 NASSAU STREET**  
**PRINCETON NJ 08542**

(B) Farm operator(s) other than owner

FA #: **D0002**

(3) Telephone

(a1) Name

(4) Land Location **YORK ROAD**

(b1) Address

(5) Block Lot (Primary) **7 3**

(c1) Telephone

(a) Qualification # (if assigned by assessor)

(a2) Name

**See at bottom for detailed Block / Lot Listings**

(b2) Address

(6) The land is farmed solely by owner **N**

(c2) Telephone

rented to farmer: **N**

farmed by owner and tenant: **N**

(7) is farm deed restricted to agriculture? Y / N: **N 0.00** Ac.

**SECTION 2 - BREAKDOWN OF LAND USE CLASSES (All entries and totals must be accurate)**

Insert the current year's acreage in the appropriate land use class. Indicate acres to the nearest hundredth (0.00) - DO NOT USE DIMENSIONS  
REFER TO DEFINITIONS OF LAND USE UNDER "INSTRUCTIONS"

ACTIVELY DEVOTED LAND	ACREAGE	LAND NOT ACTIVELY DEVOTED	ACREAGE
(1) Cropland Harvested	0.00	(8) Land under and land used in connection with farmhouse	0.00
(2) Cropland Pastured	0.00	(9) All other land not devoted to agricultural or horticultural use	0.00
(3) Permanent Pasture	0.00	(10) TOTAL NOT DEVOTED TO AGRICULTURAL OR HORTICULTURAL USE (Sum of lines 8 & 9)	0.00
(4) Non-appurtenant woodland (See instructions before making entry)	40.06	(11) TOTAL ACREAGE OF ALL LAND (Sum of lines 7 & 10)	40.06
(5) Appurtenant woodland or wetland (See instructions before making entry)	0.00	* If less than 5 acres, cite the municipality, block/lot(s) of contiguous acreage in adjacent municipality.....Y / N: <b>N</b>	
(6) Acres used of: (don't include pastured acres)	0.00	(12) Is there a claim for land under:	
(a) <u>0.00</u> Boarding		- Seasonal farm markets?. (Y/N):.....	<b>N</b>
(b) <u>0.00</u> Rehabilitating		- Seasonal agricultural labor housing?. (Y/N):.....	<b>N</b>
(c) <u>0.00</u> Training			
(7) TOTAL DEVOTED TO AGRICULTURAL OR HORTICULTURAL USE (Sum of lines 1 - 6)	40.06		

**SECTION 3 - CURRENT YEAR FARMING ACTIVITY -** Indicate acres to nearest tenth (0.00). Include Double Cropping, for example 2 plantings on fifty acres should be reported as 100.00 acres.

INSERT CURRENT YEAR HARVESTED /OR/ TO BE HARVESTED ACREAGE.

A. FIELD CROPS (Harvested Acres)	Acres	Trees & shrubs (nursery)	(30)	0.00	Eggplant	(53)	0.00
Irrigated Acres	(80)	Sod (cultivated)	(31)	0.00	Lettuce	(54)	0.00
Barley (grain)	(11)	Christmas trees	(32)	0.00	Onions	(55)	0.00
Corn for grain	(12)	Other:		0.00	Peas	(56)	0.00
Corn for silage	(13)	<b>D. LIVESTOCK</b>		<b>Avg # of Livestock</b>	Peppers (sweet)	(57)	0.00
Hay (alfalfa)	(15)	All beef cattle	(33)	0	Potatoes (white)	(58)	0.00
Hay (other exluding salt hay)	(16)	Dairy	(34)	0	Potatoes (sweet)	(59)	0.00
Oats (grain)	(17)	Dairy (young)	(35)	0	Pumpkins	(60)	0.00
Rye (grain)	(18)	Horses & ponies	(36)	0	Spinach	(61)	0.00
Sorghum	(19)	Sheep	(37)	0	Squash	(62)	0.00
Soybeans	(20)	Swine	(38)	0	Tomatoes	(63)	0.00
Wheat	(21)	Bees (Hives)	(39)	0	Melons	(64)	0.00
Cover Crops Planted:	0.00	Ducks	(40)	0	Mixed & other vetable crops	(65)	0.00
Other Field Crops:	0.00	Fur animals	(41)	0	Other crops:		0.00
<b>B. FRUIT CROPS (Bearing Acres)</b>		Goats	(42)	0	<b>F. AQUACULTURE</b>		
Irrigated Acres	(81)	Chickens (meat)	(43)	0	Clams, oysters (other specify)	(66)	0.00
Apples	(22)	Chickens (layers)	(44)	0	Fresh water, pond fish	(67)	0.00
Blueberries	(23)	Turkeys	(45)	0	Other:		0.00
Cranberries	(24)	Other:		0	<b>G. ANNUAL HARVEST OF</b>		
Grapes	(25)	<b>E. VEGETABLE CROPS (Harvested Acres)</b>			<b>WOODLAND PRODUCTS</b>		
Nectarines	(86)	Irrigated Acres	(83)	0.00	Fuelwood (cords)	(68)	0
Peaches	(26)	Asparagus	(46)	0.00	Pulpwood (cords)	(69)	0
Strawberries	(27)	Beans, lima	(47)	0.00	Timber (Bd. Ft.)	(70)	0
Other fruit crops	0.00	Beans, snap	(48)	0.00	Other:		0
Non-bearing Fruit	0.00	Cabbage	(49)	0.00	<b>H. LAND IN FEDERAL GOVERNMENT PROGRAM</b>		
<b>C. ORNAMENTAL CROPS</b>		Carrots	(50)	0.00	Name of Program:		
Irrigated Acres	(82)	Corn, sweet	(51)	0.00	Program Number	0.	
Bedding plants	(28)	Cucumbers	(52)	0.00	Acres in Program	(73)	0.00
Flowers cut	(29)						

**Summary of Farmland Application & Supplemental Forms**

Farm Type: **DENIED----WOODLAND**

This application is:

Activity: ?

Approved: ( ) Disapproved: (X)

Income: \$0

12/21/2008

*David M. Gill*

Forester: **GRIMES, DUKE**

Date

David M Gill, CTA

Assessor

APPLICATION IN DUPLICATE TO BE FILED WITH LOCAL TAX ASSESSOR  
TAXPAYER SHOULD REATIN A COPY FOR HIS FILES

List of Block / Lot:	(IF ENTRY MADE IN SECTION II LINE 4, COPY MUST ALSO BE FILED WITH DEPT. OF ENVIRONMENTAL PROTECTION)	Forester
FA #: / Block / Lot / Qual: D0002 7 3	13.94 Acres YORK ROAD	GRIMES, DUKE
FA #: / Block / Lot / Qual: D0002 7 5.01	26.12 Acres PHYLLIS LANE	GRIMES, DUKE

**APPLICATION FOR FARMLAND ASSESSMENT**  
REFER TO EXCERPTS OF THE LAW AND INSTRUCTIONS BEFORE COMPLETING

DIV. OF TAXATION

COUNTY **HUNTERDON**

**1020** MUNICIPALITY **Borough Of Milford**

TAX YEAR **2009**

QUAL: **Q0001**

**SECTION 1 - IDENTIFICATION INFORMATION (Please print or type all information)**

(1) Owner's Name **PAOLICELLI, DANIEL**

(2) Mailing Address **P O BOX 554**  
**MILFORD NJ 08848**

(B) Farm operator(s) other than owner

(a1) Name

(b1) Address

(3) Telephone

(c1) Telephone

(4) Land Location **202 MOUNT NEBO ROAD**

(5) Block Lot (Primary) **1 1**

(a2) Name

(b2) Address

(a) Qualification # (if assigned by assessor) **Q0001**  
**See at bottom for detailed Block / Lot Listings**

(6) The land is farmed solely by owner **Y**

rented to farmer: **N**

(c2) Telephone

farmed by owner and tenant: **N**

(7) is farm deed restricted to agriculture? Y / N: **N 0.00** Ac.

**SECTION 2 - BREAKDOWN OF LAND USE CLASSES (All entries and totals must be accurate)**

Insert the current year's acreage in the appropriate land use class. Indicate acres to the nearest hundredth (0.00) - DO NOT USE DIMENSIONS  
REFER TO DEFINITIONS OF LAND USE UNDER "INSTRUCTIONS"

ACTIVELY DEVOTED LAND	ACREAGE	LAND NOT ACTIVELY DEVOTED	ACREAGE
(1) Cropland Harvested	<b>2.50</b>	(8) Land under and land used in connection with farmhouse	<b>1.00</b>
(2) Cropland Pastured	<b>3.58</b>	(9) All other land not devoted to agricultural or horticultural use	<b>0.00</b>
(3) Permanent Pasture	<b>0.00</b>	(10) TOTAL NOT DEVOTED TO AGRICULTURAL OR HORTICULTURAL USE (Sum of lines 8 & 9)	<b>1.00</b>
(4) Non-appurtenant woodland (See instructions before making entry)	<b>0.00</b>	(11) TOTAL ACREAGE OF ALL LAND (Sum of lines 7 & 10)	<b>8.58</b>
(5) Appurtenant woodland or wetland (See instructions before making entry)	<b>1.50</b>	* If less than 5 acres, cite the municipality, block/lot(s) of contiguous acreage in adjacent municipality.....Y / N: <b>N</b>	
(6) Acres used of: (don't include pastured acres)	<b>0.00</b>	(12) Is there a claim for land under:	
(a) <u>0.00</u> Boarding	(b) <u>0.00</u> Rehabilitating	(c) <u>0.00</u> Training	- Seasonal farm markets?. (Y/N):..... <b>N</b>
(7) TOTAL DEVOTED TO AGRICULTURAL OR HORTICULTURAL USE (Sum of lines 1 - 6)	<b>7.58</b>	- Seasonal agricultural labor housing?. (Y/N):..... <b>N</b>	

**SECTION 3 - CURRENT YEAR FARMING ACTIVITY -** Indicate acres to nearest tenth (0.00). Include Double Cropping, for example 2 plantings on fifty acres should be reported as 100.00 acres.

INSERT CURRENT YEAR HARVESTED /OR/ TO BE HARVESTED ACREAGE.

A. FIELD CROPS (Harvested Acres)		D. LIVESTOCK		F. AQUACULTURE	
Acres		Avg # of Livestock		Acres	
Irrigated Acres (80)	<b>0.00</b>	Trees & shrubs (nursery) (30)	<b>0.00</b>	Eggplant (53)	<b>0.00</b>
Barley (grain) (11)	<b>0.00</b>	Sod (cultivated) (31)	<b>0.00</b>	Lettuce (54)	<b>0.00</b>
Corn for grain (12)	<b>0.00</b>	Christmas trees (32)	<b>0.00</b>	Onions (55)	<b>0.00</b>
Corn for silage (13)	<b>0.00</b>	Other: (33)	<b>0.00</b>	Peas (56)	<b>0.00</b>
Hay (alfalfa) (15)	<b>0.00</b>	All beef cattle (33)	<b>0</b>	Peppers (sweet) (57)	<b>0.00</b>
Hay (other exluding salt hay) (16)	<b>0.00</b>	Dairy (34)	<b>0</b>	Potatoes (white) (58)	<b>0.00</b>
Oats (grain) (17)	<b>0.00</b>	Dairy (young) (35)	<b>0</b>	Potatoes (sweet) (59)	<b>0.00</b>
Rye (grain) (18)	<b>0.00</b>	Horses & ponies (36)	<b>0</b>	Pumpkins (60)	<b>0.00</b>
Sorghum (19)	<b>0.00</b>	Sheep (37)	<b>0</b>	Spinach (61)	<b>0.00</b>
Soybeans (20)	<b>0.00</b>	Swine (38)	<b>0</b>	Squash (62)	<b>0.00</b>
Wheat (21)	<b>0.00</b>	Bees (Hives) (39)	<b>0</b>	Tomatoes (63)	<b>0.00</b>
Cover Crops Planted: (21)	<b>0.00</b>	Ducks (40)	<b>0</b>	Melons (64)	<b>0.00</b>
Other Field Crops: (21)	<b>0.00</b>	Fur animals (41)	<b>0</b>	Mixed & other vetable crops (65)	<b>0.00</b>
		Goats (42)	<b>0</b>	Other crops: Greenhouse Sprouts (65)	<b>0.00</b>
<b>B. FRUIT CROPS (Bearing Acres)</b>		<b>E. VEGETABLE CROPS (Harvested Acres)</b>		<b>G. ANNUAL HARVEST OF WOODLAND PRODUCTS</b>	
Irrigated Acres (81)	<b>0.00</b>	Irrigated Acres (83)	<b>0.00</b>	Cords, Board Feet, Etc.	
Apples (22)	<b>0.00</b>	Asparagus (46)	<b>0.00</b>	Fuelwood (cords) (68)	<b>0</b>
Blueberries (23)	<b>1.50</b>	Beans, lima (47)	<b>0.00</b>	Pulpwood (cords) (69)	<b>0</b>
Cranberries (24)	<b>0.00</b>	Beans, snap (48)	<b>0.00</b>	Timber (Bd. Ft.) (70)	<b>0</b>
Grapes (25)	<b>0.00</b>	Cabbage (49)	<b>0.00</b>	Other: (70)	<b>0</b>
Nectarines (86)	<b>0.00</b>	Carrots (50)	<b>0.00</b>	<b>H. LAND IN FEDERAL GOVERNMENT PROGRAM</b>	
Peaches (26)	<b>0.00</b>	Corn, sweet (51)	<b>0.00</b>	Name of Program:	
Strawberries (27)	<b>0.00</b>	Cucumbers (52)	<b>0.00</b>	Program Number <b>0.</b>	
Other fruit crops	<b>0.00</b>			Acres in Program (73) <b>0.00</b>	
Non-bearing Fruit	<b>0.00</b>				
<b>C. ORNAMENTAL CROPS</b>					
Irrigated Acres (82)	<b>0.00</b>				
Bedding plants (28)	<b>0.00</b>				
Flowers cut (29)	<b>0.00</b>				

**Summary of Farmland Application & Supplemental Forms**

Farm Type: **FARMLAND**

Activity: **Blueberries / Sprouts**

Income: **\$75,400**

Forester:

This application is:


Approved: **(X)** Disapproved: **( )**

12/21/2008

Date

David M Gill, CTA

Assessor



APPLICATION IN DUPLICATE TO BE FILED WITH LOCAL TAX ASSESSOR  
TAXPAYER SHOULD REATIN A COPY FOR HIS FILES

List of Block / Lot: (IF ENTRY MADE IN SECTION II LINE 4, COPY MUST ALSO BE FILED WITH DEPT. OF ENVIRONMENTAL PROTECTION) Forester

FA #: / Block / Lot / Qual: Q0001 1 1 Q0001 7.58 Acres 202 MOUNT NEBO ROAD \$75,400

**APPLICATION FOR FARMLAND ASSESSMENT**  
REFER TO EXCERPTS OF THE LAW AND INSTRUCTIONS BEFORE COMPLETING

DIV. OF TAXATION

COUNTY **HUNTERDON**

**1020** MUNICIPALITY **Borough Of Milford**

TAX YEAR **2009**

QUAL: **Q0003**

**SECTION 1 - IDENTIFICATION INFORMATION (Please print or type all information)**

(1) Owner's Name **SAAM, FRANK S & ANTOINETTE M**

(2) Mailing Address **60 POND LANE  
MILFORD, NJ 08848**

(B) Farm operator(s) other than owner

(a1) Name

(b1) Address

(3) Telephone

(c1) Telephone

(4) Land Location **60 POND LANE**

(5) Block Lot (Primary) **29 1**

(a2) Name

(b2) Address

(a) Qualification # (if assigned by assessor) **Q0003**  
**See at bottom for detailed Block / Lot Listings**

(6) The land is farmed solely by owner **Y**

rented to farmer: **N**

(c2) Telephone

farmed by owner and tenant: **N**

(7) is farm deed restricted to agriculture? Y / N: **N 0.00** Ac.

**SECTION 2 - BREAKDOWN OF LAND USE CLASSES (All entries and totals must be accurate)**

Insert the current year's acreage in the appropriate land use class. Indicate acres to the nearest hundredth (0.00) - DO NOT USE DIMENSIONS  
REFER TO DEFINITIONS OF LAND USE UNDER "INSTRUCTIONS"

ACTIVELY DEVOTED LAND	ACREAGE	LAND NOT ACTIVELY DEVOTED	ACREAGE
(1) Cropland Harvested	<b>22.00</b>	(8) Land under and land used in connection with farmhouse	<b>2.50</b>
(2) Cropland Pastured	<b>0.00</b>	(9) All other land not devoted to agricultural or horticultural use	<b>0.00</b>
(3) Permanent Pasture	<b>0.00</b>	(10) TOTAL NOT DEVOTED TO AGRICULTURAL OR HORTICULTURAL USE (Sum of lines 8 & 9)	<b>2.50</b>
(4) Non-appurtenant woodland (See instructions before making entry)	<b>0.00</b>	(11) TOTAL ACREAGE OF ALL LAND (Sum of lines 7 & 10)	<b>49.99</b>
(5) Appurtenant woodland or wetland (See instructions before making entry)	<b>25.49</b>	* If less than 5 acres, cite the municipality, block/lot(s) of contiguous acreage in adjacent municipality.....Y / N: <b>N</b>	
(6) Acres used of: (don't include pastured acres)		(12) Is there a claim for land under:	
(a) <u>0.00</u> Boarding	(b) <u>0.00</u> Rehabilitating	(c) <u>0.00</u> Training	
(7) TOTAL DEVOTED TO AGRICULTURAL OR HORTICULTURAL USE (Sum of lines 1 - 6)	<b>47.49</b>	- Seasonal farm markets?. (Y/N):..... <b>N</b>	
		- Seasonal agricultural labor housing?. (Y/N):..... <b>N</b>	

**SECTION 3 - CURRENT YEAR FARMING ACTIVITY -** Indicate acres to nearest tenth (0.00). Include Double Cropping, for example 2 plantings on fifty acres should be reported as 100.00 acres.

INSERT CURRENT YEAR HARVESTED /OR/ TO BE HARVESTED ACREAGE.

A. FIELD CROPS (Harvested Acres)		D. LIVESTOCK		F. AQUACULTURE	
Acres		Avg # of Livestock		Acres	
Irrigated Acres (80)	<b>0.00</b>	Trees & shrubs (nursery) (30)	<b>0.00</b>	Eggplant (53)	<b>0.00</b>
Barley (grain) (11)	<b>0.00</b>	Sod (cultivated) (31)	<b>0.00</b>	Lettuce (54)	<b>0.00</b>
Corn for grain (12)	<b>0.00</b>	Christmas trees (32)	<b>0.00</b>	Onions (55)	<b>0.00</b>
Corn for silage (13)	<b>0.00</b>	Other: (33)	<b>0.00</b>	Peas (56)	<b>0.00</b>
Hay (alfalfa) (15)	<b>0.00</b>	All beef cattle (33)	<b>0</b>	Peppers (sweet) (57)	<b>0.00</b>
Hay (other exluding salt hay) (16)	<b>22.00</b>	Dairy (34)	<b>0</b>	Potatoes (white) (58)	<b>0.00</b>
Oats (grain) (17)	<b>0.00</b>	Dairy (young) (35)	<b>0</b>	Potatoes (sweet) (59)	<b>0.00</b>
Rye (grain) (18)	<b>0.00</b>	Horses & ponies (36)	<b>0</b>	Pumpkins (60)	<b>0.00</b>
Sorghum (19)	<b>0.00</b>	Sheep (37)	<b>0</b>	Spinach (61)	<b>0.00</b>
Soybeans (20)	<b>0.00</b>	Swine (38)	<b>0</b>	Squash (62)	<b>0.00</b>
Wheat (21)	<b>0.00</b>	Bees (Hives) (39)	<b>0</b>	Tomatoes (63)	<b>0.00</b>
Cover Crops Planted: (21)	<b>0.00</b>	Ducks (40)	<b>0</b>	Melons (64)	<b>0.00</b>
Other Field Crops: (21)	<b>0.00</b>	Fur animals (41)	<b>0</b>	Mixed & other vetable crops (65)	<b>0.00</b>
		Goats (42)	<b>0</b>	Other crops: (65)	<b>0.00</b>
<b>B. FRUIT CROPS (Bearing Acres)</b>		<b>E. VEGETABLE CROPS (Harvested Acres)</b>		<b>G. ANNUAL HARVEST OF WOODLAND PRODUCTS</b>	
Irrigated Acres (81)	<b>0.00</b>	Irrigated Acres (83)	<b>0.00</b>	Clams, oysters (other specify) (66)	<b>0.00</b>
Apples (22)	<b>0.00</b>	Asparagus (46)	<b>0.00</b>	Fresh water, pond fish (67)	<b>0.00</b>
Blueberries (23)	<b>0.00</b>	Beans, lima (47)	<b>0.00</b>	Other: (67)	<b>0.00</b>
Cranberries (24)	<b>0.00</b>	Beans, snap (48)	<b>0.00</b>	<b>H. LAND IN FEDERAL GOVERNMENT PROGRAM</b>	
Grapes (25)	<b>0.00</b>	Cabbage (49)	<b>0.00</b>	Name of Program:	
Nectarines (86)	<b>0.00</b>	Carrots (50)	<b>0.00</b>	Program Number	<b>0.</b>
Peaches (26)	<b>0.00</b>	Corn, sweet (51)	<b>0.00</b>	Acres in Program (73)	<b>0.00</b>
Strawberries (27)	<b>0.00</b>	Cucumbers (52)	<b>0.00</b>		
Other fruit crops	<b>0.00</b>				
Non-bearing Fruit	<b>0.00</b>				
<b>C. ORNAMENTAL CROPS</b>					
Irrigated Acres (82)	<b>0.00</b>				
Bedding plants (28)	<b>0.00</b>				
Flowers cut (29)	<b>0.00</b>				

**Summary of Farmland Application & Supplemental Forms**

Farm Type: **FARMLAND**

Activity: **Hay**

Income: **\$1,312**

Forester: .

This application is:


Approved: **(X)** Disapproved: **( )**

12/21/2008

Date

David M Gill, CTA

Assessor



APPLICATION IN DUPLICATE TO BE FILED WITH LOCAL TAX ASSESSOR  
TAXPAYER SHOULD REATIN A COPY FOR HIS FILES

List of Block / Lot: (IF ENTRY MADE IN SECTION II LINE 4, COPY MUST ALSO BE FILED WITH DEPT. OF ENVIRONMENTAL PROTECTION) Forester

FA #: / Block / Lot / Qual: Q0003 29 1 Q0003 47.49 Acres 60 POND LANE \$1,312

**APPLICATION FOR FARMLAND ASSESSMENT**  
REFER TO EXCERPTS OF THE LAW AND INSTRUCTIONS BEFORE COMPLETING

DIV. OF TAXATION

COUNTY **HUNTERDON**

**1020** MUNICIPALITY **Borough Of Milford**

TAX YEAR **2009**

QUAL: **Q0004**

**SECTION 1 - IDENTIFICATION INFORMATION (Please print or type all information)**

(1) Owner's Name **MCCRACKEN, ELIZABETH**

(2) Mailing Address **7 POND LANE**  
**MILFORD NJ 08848**

(B) Farm operator(s) other than owner

(a1) Name **N/A**

(b1) Address .

(c1) Telephone

(3) Telephone

(4) Land Location **7 POND LANE**

(5) Block Lot (Primary) **23 6**

(a2) Name **N/A**

(b2) Address .

(c2) Telephone

(a) Qualification # (if assigned by assessor) **Q0004**  
**See at bottom for detailed Block / Lot Listings**

(6) The land is farmed solely by owner **Y**

rented to farmer: **N**

farmed by owner and tenant: **N**

(7) is farm deed restricted to agriculture? Y / N: **N 0.00** Ac.

**SECTION 2 - BREAKDOWN OF LAND USE CLASSES (All entries and totals must be accurate)**

Insert the current year's acreage in the appropriate land use class. Indicate acres to the nearest hundredth (0.00) - DO NOT USE DIMENSIONS  
REFER TO DEFINITIONS OF LAND USE UNDER "INSTRUCTIONS"

ACTIVELY DEVOTED LAND	ACREAGE	LAND NOT ACTIVELY DEVOTED	ACREAGE
(1) Cropland Harvested .....	<b>0.10</b>	(8) Land under and land used in connection with farmhouse .....	<b>1.00</b>
(2) Cropland Pastured .....	<b>0.00</b>	(9) All other land not devoted to agricultural or horticultural use .....	<b>0.00</b>
(3) Permanent Pasture .....	<b>0.00</b>	(10) TOTAL NOT DEVOTED TO AGRICULTURAL OR HORTICULTURAL USE (Sum of lines 8 & 9 )	<b>1.00</b>
(4) Non-appurtenant woodland (See instructions before making entry)	<b>5.33</b>	(11) TOTAL ACREAGE OF ALL LAND (Sum of lines 7 & 10) .....	<b>6.43</b>
(5) Appurtenant woodland or wetland (See instructions before making entry)	<b>0.00</b>	* If less than 5 acres, cite the municipality, block/lot(s) of contiguous acreage in adjacent municipality.....Y / N: <b>N</b>	
(6) Acres used of : (don't include pastured acres) .....	<b>0.00</b>	(12) Is there a claim for land under:	
(a) <u>0.00</u> Boarding	(b) <u>0.00</u> Rehabilitating	(c) <u>0.00</u> Training	
(7) TOTAL DEVOTED TO AGRICULTURAL OR HORTICULTURAL USE (Sum of lines 1 - 6)	<b>5.43</b>	- Seasonal farm markets?. (Y/N):..... <b>N</b>	
		- Seasonal agricultural labor housing?. (Y/N):..... <b>N</b>	

**SECTION 3 - CURRENT YEAR FARMING ACTIVITY -** Indicate acres to nearest tenth (0.00). Include Double Cropping, for example 2 plantings on fifty acres should be reported as 100.00 acres.

INSERT CURRENT YEAR HARVESTED /OR/ TO BE HARVESTED ACREAGE.

A. FIELD CROPS (Harvested Acres)		D. LIVESTOCK		F. AQUACULTURE	
Acres		Avg # of Livestock		Acres	
Irrigated Acres (80)	<b>0.00</b>	Trees & shrubs (nursery) (30)	<b>0.00</b>	Eggplant (53)	<b>0.00</b>
Barley (grain) (11)	<b>0.00</b>	Sod (cultivated) (31)	<b>0.00</b>	Lettuce (54)	<b>0.00</b>
Corn for grain (12)	<b>0.00</b>	Christmas trees (32)	<b>0.00</b>	Onions (55)	<b>0.00</b>
Corn for silage (13)	<b>0.00</b>	Other: (32)	<b>0.00</b>	Peas (56)	<b>0.00</b>
Hay (alfalfa) (15)	<b>0.00</b>	All beef cattle (33)	<b>0</b>	Peppers (sweet) (57)	<b>0.00</b>
Hay (other exluding salt hay) (16)	<b>0.00</b>	Dairy (34)	<b>0</b>	Potatoes (white) (58)	<b>0.00</b>
Oats (grain) (17)	<b>0.00</b>	Dairy (young) (35)	<b>0</b>	Potatoes (sweet) (59)	<b>0.00</b>
Rye (grain) (18)	<b>0.00</b>	Horses & ponies (36)	<b>0</b>	Pumpkins (60)	<b>0.01</b>
Sorghum (19)	<b>0.00</b>	Sheep (37)	<b>0</b>	Spinach (61)	<b>0.00</b>
Soybeans (20)	<b>0.00</b>	Swine (38)	<b>0</b>	Squash (62)	<b>0.00</b>
Wheat (21)	<b>0.00</b>	Bees (Hives) (39)	<b>0</b>	Tomatoes (63)	<b>0.01</b>
Cover Crops Planted: (21)	<b>0.00</b>	Ducks (40)	<b>0</b>	Melons (64)	<b>0.00</b>
Other Field Crops: (21)	<b>0.00</b>	Fur animals (41)	<b>0</b>	Mixed & other vetable crops (65)	<b>0.00</b>
		Goats (42)	<b>0</b>	Other crops: VEGETABLE PLANTS	<b>0.01</b>
<b>B. FRUIT CROPS (Bearing Acres)</b>		<b>E. VEGETABLE CROPS (Harvested Acres)</b>		<b>G. ANNUAL HARVEST OF WOODLAND PRODUCTS</b>	
Irrigated Acres (81)	<b>0.00</b>	Irrigated Acres (83)	<b>0.00</b>	Cords, Board Feet, Etc.	
Apples (22)	<b>0.00</b>	Asparagus (46)	<b>0.00</b>	Fuelwood (cords) (68)	<b>2</b>
Blueberries (23)	<b>0.00</b>	Beans, lima (47)	<b>0.00</b>	Pulpwood (cords) (69)	<b>0</b>
Cranberries (24)	<b>0.00</b>	Beans, snap (48)	<b>0.00</b>	Timber (Bd. Ft.) (70)	<b>0</b>
Grapes (25)	<b>0.00</b>	Cabbage (49)	<b>0.00</b>	Other:	<b>0</b>
Nectarines (86)	<b>0.00</b>	Carrots (50)	<b>0.00</b>	<b>H. LAND IN FEDERAL GOVERNMENT PROGRAM</b>	
Peaches (26)	<b>0.00</b>	Corn, sweet (51)	<b>0.00</b>	Name of Program:	
Strawberries (27)	<b>0.00</b>	Cucumbers (52)	<b>0.01</b>	Program Number <b>0.</b>	
Other fruit crops	<b>0.00</b>			Acres in Program (73) <b>0.00</b>	
Non-bearing Fruit	<b>0.00</b>				
<b>C. ORNAMENTAL CROPS</b>					
Irrigated Acres (82)	<b>0.00</b>				
Bedding plants (28)	<b>0.01</b>				
Flowers cut (29)	<b>0.01</b>				

**Summary of Farmland Application & Supplemental Forms**

Farm Type: **WOODLAND**

Activity: **Firewood / Vegetable Plants**

Income: **\$516**

Forester: **BOESZE, GEORGE J**

This application is:

Approved: **(X)** Disapproved: **( )**

**12/21/2008**

Date

David M Gill, CTA

Assessor

APPLICATION IN DUPLICATE TO BE FILED WITH LOCAL TAX ASSESSOR  
TAXPAYER SHOULD REATIN A COPY FOR HIS FILES

List of Block / Lot: (IF ENTRY MADE IN SECTION II LINE 4, COPY MUST ALSO BE FILED WITH DEPT. OF ENVIRONMENTAL PROTECTION) Forester

FA #: / Block / Lot / Qual: **Q0004 23 6 Q0004 5.43 Acres 7 POND LANE \$516 BOESZE, GEORGE J**

**APPLICATION FOR FARMLAND ASSESSMENT**  
REFER TO EXCERPTS OF THE LAW AND INSTRUCTIONS BEFORE COMPLETING

DIV. OF TAXATION

COUNTY **HUNTERDON**

**1020** MUNICIPALITY **Borough Of Milford**

TAX YEAR **2009**

QUAL: **Q0006**

DEP #: **A-2963**

FA #: **Q0006**

**SECTION 1 - IDENTIFICATION INFORMATION (Please print or type all information)**

(1) Owner's Name **PURSELL, ROBERT W**  
(2) Mailing Address **501 FRENCHTOWN ROAD**  
**MILFORD, NJ 08848**

(B) Farm operator(s) other than owner

(3) Telephone  
(4) Land Location **501 FRENCHTOWN ROAD**

(a1) Name  
(b1) Address

(5) Block Lot (Primary) **29 10**

(c1) Telephone

(a) Qualification # (if assigned by assessor) **Q0006**  
**See at bottom for detailed Block / Lot Listings**

(a2) Name  
(b2) Address

(6) The land is farmed solely by owner **Y**  
rented to farmer: **N**  
farmed by owner and tenant: **N**

(c2) Telephone

(7) is farm deed restricted to agriculture? Y / N: **N 0.00** Ac.

**SECTION 2 - BREAKDOWN OF LAND USE CLASSES (All entries and totals must be accurate)**

Insert the current year's acreage in the appropriate land use class. Indicate acres to the nearest hundredth (0.00) - DO NOT USE DIMENSIONS  
REFER TO DEFINITIONS OF LAND USE UNDER "INSTRUCTIONS"

ACTIVELY DEVOTED LAND	ACREAGE	LAND NOT ACTIVELY DEVOTED	ACREAGE
(1) Cropland Harvested .....	<b>0.00</b>	(8) Land under and land used in connection with farmhouse .....	<b>1.50</b>
(2) Cropland Pastured .....	<b>0.00</b>	(9) All other land not devoted to agricultural or horticultural use .....	<b>0.00</b>
(3) Permanent Pasture .....	<b>0.00</b>	(10) TOTAL NOT DEVOTED TO AGRICULTURAL OR HORTICULTURAL USE (Sum of lines 8 & 9 )	<b>1.50</b>
(4) Non-appurtenant woodland (See instructions before making entry)	<b>7.38</b>	(11) TOTAL ACREAGE OF ALL LAND (Sum of lines 7 & 10) .....	<b>8.88</b>
(5) Appurtenant woodland or wetland (See instructions before making entry)	<b>0.00</b>	* If less than 5 acres, cite the municipality, block/lot(s) of contiguous acreage in adjacent municipality.....Y / N: <b>Y Holland</b>	
(6) Acres used of: (don't include pastured acres)	<b>0.00</b>	(12) Is there a claim for land under:	
(a) <u>0.00</u> Boarding	(b) <u>0.00</u> Rehabilitating	(c) <u>0.00</u> Training	
(7) TOTAL DEVOTED TO AGRICULTURAL OR HORTICULTURAL USE (Sum of lines 1 - 6)	<b>7.38</b>	- Seasonal farm markets?. (Y/N):..... <b>N</b>	
		- Seasonal agricultural labor housing?. (Y/N):..... <b>N</b>	

**SECTION 3 - CURRENT YEAR FARMING ACTIVITY -** Indicate acres to nearest tenth (0.00). Include Double Cropping, for example 2 plantings on fifty acres should be reported as 100.00 acres.

INSERT CURRENT YEAR HARVESTED /OR/ TO BE HARVESTED ACREAGE.

A. FIELD CROPS (Harvested Acres)		D. LIVESTOCK		F. AQUACULTURE	
Acres		Avg # of Livestock		Acres	
Irrigated Acres (80)	<b>0.00</b>	Trees & shrubs (nursery) (30)	<b>0.00</b>	Eggplant (53)	<b>0.00</b>
Barley (grain) (11)	<b>0.00</b>	Sod (cultivated) (31)	<b>0.00</b>	Lettuce (54)	<b>0.00</b>
Corn for grain (12)	<b>0.00</b>	Christmas trees (32)	<b>0.00</b>	Onions (55)	<b>0.00</b>
Corn for silage (13)	<b>0.00</b>	Other: (32)	<b>0.00</b>	Peas (56)	<b>0.00</b>
Hay (alfalfa) (15)	<b>0.00</b>	All beef cattle (33)	<b>0</b>	Peppers (sweet) (57)	<b>0.00</b>
Hay (other exluding salt hay) (16)	<b>0.00</b>	Dairy (34)	<b>0</b>	Potatoes (white) (58)	<b>0.00</b>
Oats (grain) (17)	<b>0.00</b>	Dairy (young) (35)	<b>0</b>	Potatoes (sweet) (59)	<b>0.00</b>
Rye (grain) (18)	<b>0.00</b>	Horses & ponies (36)	<b>0</b>	Pumpkins (60)	<b>0.00</b>
Sorghum (19)	<b>0.00</b>	Sheep (37)	<b>0</b>	Spinach (61)	<b>0.00</b>
Soybeans (20)	<b>0.00</b>	Swine (38)	<b>0</b>	Squash (62)	<b>0.00</b>
Wheat (21)	<b>0.00</b>	Bees (Hives) (39)	<b>0</b>	Tomatoes (63)	<b>0.00</b>
Cover Crops Planted: (21)	<b>0.00</b>	Ducks (40)	<b>0</b>	Melons (64)	<b>0.00</b>
Other Field Crops: (21)	<b>0.00</b>	Fur animals (41)	<b>0</b>	Mixed & other vetable crops (65)	<b>0.00</b>
		Goats (42)	<b>0</b>	Other crops: (65)	<b>0.00</b>
<b>B. FRUIT CROPS (Bearing Acres)</b>		<b>E. VEGETABLE CROPS (Harvested Acres)</b>		<b>G. ANNUAL HARVEST OF WOODLAND PRODUCTS</b>	
Acres				Cords, Board Feet, Etc.	
Irrigated Acres (81)	<b>0.00</b>	Irrigated Acres (83)	<b>0.00</b>	Fuelwood (cords) (68)	<b>4</b>
Apples (22)	<b>0.00</b>	Asparagus (46)	<b>0.00</b>	Pulpwood (cords) (69)	<b>0</b>
Blueberries (23)	<b>0.00</b>	Beans, lima (47)	<b>0.00</b>	Timber (Bd. Ft.) (70)	<b>0</b>
Cranberries (24)	<b>0.00</b>	Beans, snap (48)	<b>0.00</b>	Other: (70)	<b>0</b>
Grapes (25)	<b>0.00</b>	Cabbage (49)	<b>0.00</b>	<b>H. LAND IN FEDERAL GOVERNMENT PROGRAM</b>	
Nectarines (86)	<b>0.00</b>	Carrots (50)	<b>0.00</b>	Name of Program:	
Peaches (26)	<b>0.00</b>	Corn, sweet (51)	<b>0.00</b>	Program Number <b>0.</b>	
Strawberries (27)	<b>0.00</b>	Cucumbers (52)	<b>0.00</b>	Acres in Program (73) <b>0.00</b>	
Other fruit crops	<b>0.00</b>				
Non-bearing Fruit	<b>0.00</b>				
<b>C. ORNAMENTAL CROPS</b>					
Acres					
Irrigated Acres (82)	<b>0.00</b>				
Bedding plants (28)	<b>0.00</b>				
Flowers cut (29)	<b>0.00</b>				

**Summary of Farmland Application & Supplemental Forms**

Farm Type: **WOODLAND**

This application is:

Activity: **Firewood**

Approved: **(X)** Disapproved: **( )**

Income: **\$600**

**12/21/2008**

*David M. Gill*

Forester: **BRUSCHETTA, E JOSEPH**

Date

David M Gill, CTA

Assessor

APPLICATION IN DUPLICATE TO BE FILED WITH LOCAL TAX ASSESSOR  
TAXPAYER SHOULD REATIN A COPY FOR HIS FILES

List of Block / Lot: (IF ENTRY MADE IN SECTION II LINE 4, COPY MUST ALSO BE FILED WITH DEPT. OF ENVIRONMENTAL PROTECTION) Forester

FA #: / Block / Lot / Qual: **Q0006 29 10 Q0006 7.38 Acres 501 FRENCHTOWN ROAD \$600**

**APPLICATION FOR FARMLAND ASSESSMENT**  
REFER TO EXCERPTS OF THE LAW AND INSTRUCTIONS BEFORE COMPLETING

DIV. OF TAXATION

COUNTY **HUNTERDON**

**1020** MUNICIPALITY **Borough Of Milford**

TAX YEAR **2009**

QUAL: **Q0007**

DEP #:

FA #: **Q0007**

**SECTION 1 - IDENTIFICATION INFORMATION (Please print or type all information)**

(1) Owner's Name **BOSS, EST OF HENRY C/O R HOWARD**

(2) Mailing Address **190 MILFORD-WARRN GLEN RD  
MILFORD NJ 08848**

(B) Farm operator(s) other than owner

(3) Telephone

(a1) Name

(4) Land Location **174-190 WATER STREET**

(b1) Address

(5) Block Lot (Primary) **2 1**

(c1) Telephone

(a) Qualification # (if assigned by assessor) **Q0007**  
**See at bottom for detailed Block / Lot Listings**

(a2) Name

(b2) Address

(6) The land is farmed solely by owner **Y**

rented to farmer: **N**

(c2) Telephone

farmed by owner and tenant: **N**

(7) is farm deed restricted to agriculture? Y / N: **N 0.00** Ac.

**SECTION 2 - BREAKDOWN OF LAND USE CLASSES (All entries and totals must be accurate)**

Insert the current year's acreage in the appropriate land use class. Indicate acres to the nearest hundredth (0.00) - DO NOT USE DIMENSIONS  
REFER TO DEFINITIONS OF LAND USE UNDER "INSTRUCTIONS"

ACTIVELY DEVOTED LAND	ACREAGE	LAND NOT ACTIVELY DEVOTED	ACREAGE
(1) Cropland Harvested .....	<b>5.00</b>	(8) Land under and land used in connection with farmhouse .....	<b>0.00</b>
(2) Cropland Pastured .....	<b>0.00</b>	(9) All other land not devoted to agricultural or horticultural use .....	<b>0.00</b>
(3) Permanent Pasture .....	<b>0.00</b>	(10) TOTAL NOT DEVOTED TO AGRICULTURAL OR HORTICULTURAL USE (Sum of lines 8 & 9 )	<b>0.00</b>
(4) Non-appurtenant woodland (See instructions before making entry)	<b>0.00</b>	(11) TOTAL ACREAGE OF ALL LAND (Sum of lines 7 & 10) .....	<b>5.20</b>
(5) Appurtenant woodland or wetland (See instructions before making entry)	<b>0.20</b>	* If less than 5 acres, cite the municipality, block/lot(s) of contiguous acreage in adjacent municipality.....Y / N: <b>Y Holland Township</b>	
(6) Acres used of: (don't include pastured acres)	<b>0.00</b>	(12) Is there a claim for land under:	
(a) <u>0.00</u> Boarding	(b) <u>0.00</u> Rehabilitating	(c) <u>0.00</u> Training	- Seasonal farm markets?. (Y/N):..... <b>N</b>
(7) TOTAL DEVOTED TO AGRICULTURAL OR HORTICULTURAL USE (Sum of lines 1 - 6)	<b>5.20</b>	- Seasonal agricultural labor housing?. (Y/N):..... <b>N</b>	

**SECTION 3 - CURRENT YEAR FARMING ACTIVITY -** Indicate acres to nearest tenth (0.00). Include Double Cropping, for example 2 plantings on fifty acres should be reported as 100.00 acres.

INSERT CURRENT YEAR HARVESTED /OR/ TO BE HARVESTED ACREAGE.

A. FIELD CROPS (Harvested Acres)		D. LIVESTOCK		F. AQUACULTURE	
Acres		Avg # of Livestock		Acres	
Irrigated Acres (80)	<b>0.00</b>	Trees & shrubs (nursery) (30)	<b>0.00</b>	Eggplant (53)	<b>0.00</b>
Barley (grain) (11)	<b>0.00</b>	Sod (cultivated) (31)	<b>0.00</b>	Lettuce (54)	<b>0.00</b>
Corn for grain (12)	<b>0.00</b>	Christmas trees (32)	<b>0.00</b>	Onions (55)	<b>0.00</b>
Corn for silage (13)	<b>0.00</b>	Other: (33)	<b>0.00</b>	Peas (56)	<b>0.00</b>
Hay (alfalfa) (15)	<b>5.00</b>	All beef cattle (33)	<b>0</b>	Peppers (sweet) (57)	<b>0.00</b>
Hay (other exluding salt hay) (16)	<b>0.00</b>	Dairy (34)	<b>0</b>	Potatoes (white) (58)	<b>0.00</b>
Oats (grain) (17)	<b>0.00</b>	Dairy (young) (35)	<b>0</b>	Potatoes (sweet) (59)	<b>0.00</b>
Rye (grain) (18)	<b>0.00</b>	Horses & ponies (36)	<b>0</b>	Pumpkins (60)	<b>0.00</b>
Sorghum (19)	<b>0.00</b>	Sheep (37)	<b>0</b>	Spinach (61)	<b>0.00</b>
Soybeans (20)	<b>0.00</b>	Swine (38)	<b>0</b>	Squash (62)	<b>0.00</b>
Wheat (21)	<b>0.00</b>	Bees (Hives) (39)	<b>0</b>	Tomatoes (63)	<b>0.00</b>
Cover Crops Planted: (21)	<b>0.00</b>	Ducks (40)	<b>0</b>	Melons (64)	<b>0.00</b>
Other Field Crops: (21)	<b>0.00</b>	Fur animals (41)	<b>0</b>	Mixed & other vetable crops (65)	<b>0.00</b>
		Goats (42)	<b>0</b>	Other crops: (65)	<b>0.00</b>
B. FRUIT CROPS (Bearing Acres)		E. VEGETABLE CROPS (Harvested Acres)		G. ANNUAL HARVEST OF	
Acres				Cords, Board	
Irrigated Acres (81)	<b>0.00</b>	Irrigated Acres (83)	<b>0.00</b>	WOODLAND PRODUCTS Feet, Etc.	
Apples (22)	<b>0.00</b>	Asparagus (46)	<b>0.00</b>	Fuelwood (cords) (68)	<b>0</b>
Blueberries (23)	<b>0.00</b>	Beans, lima (47)	<b>0.00</b>	Pulpwood (cords) (69)	<b>0</b>
Cranberries (24)	<b>0.00</b>	Beans, snap (48)	<b>0.00</b>	Timber (Bd. Ft.) (70)	<b>0</b>
Grapes (25)	<b>0.00</b>	Cabbage (49)	<b>0.00</b>	Other: (70)	<b>0</b>
Nectarines (86)	<b>0.00</b>	Carrots (50)	<b>0.00</b>	H. LAND IN FEDERAL GOVERNMENT PROGRAM	
Peaches (26)	<b>0.00</b>	Corn, sweet (51)	<b>0.00</b>	Name of Program:	
Strawberries (27)	<b>0.00</b>	Cucumbers (52)	<b>0.00</b>	Program Number <b>0.</b>	
Other fruit crops	<b>0.00</b>			Acres in Program (73) <b>0.00</b>	
Non-bearing Fruit	<b>0.00</b>				
C. ORNAMENTAL CROPS					
Acres					
Irrigated Acres (82)	<b>0.00</b>				
Bedding plants (28)	<b>0.00</b>				
Flowers cut (29)	<b>0.00</b>				

**Summary of Farmland Application & Supplemental Forms**

Farm Type: **FARMLAND**

Activity: **Hay**

Income: **\$585**

Forester:

This application is:


Approved: **(X)** Disapproved: **( )**

12/21/2008

Date

David M Gill, CTA

Assessor



APPLICATION IN DUPLICATE TO BE FILED WITH LOCAL TAX ASSESSOR  
TAXPAYER SHOULD RETAIN A COPY FOR HIS FILES

List of Block / Lot: (IF ENTRY MADE IN SECTION II LINE 4, COPY MUST ALSO BE FILED WITH DEPT. OF ENVIRONMENTAL PROTECTION) Forester

FA #: / Block / Lot / Qual: Q0007 2 1 Q0007 5.20 Acres 174-190 WATER STREET \$585

---

**FA-1 Forms: 7**

**Supplemental Forms: 8**

David M Gill, Software Developer Dec 9, 2008

---